Geofence: Any Location

Draw a zone anywhere on the map

A geofence is a virtual area on the map (yard, customer site, depot). The app tells you when a vehicle enters or leaves it. Zone around a vehicle's current spot? See "Geofence: Around a Vehicle".

1 Open Geofences

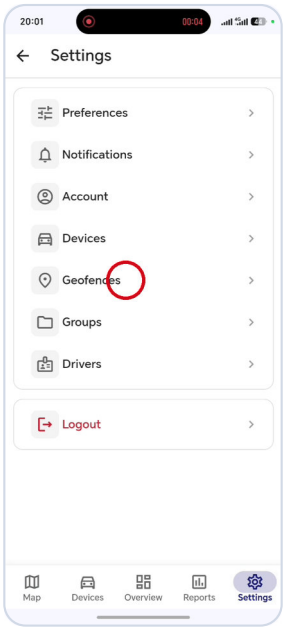

Tap Settings in the bottom menu, then tap Geofences.

2 Add new

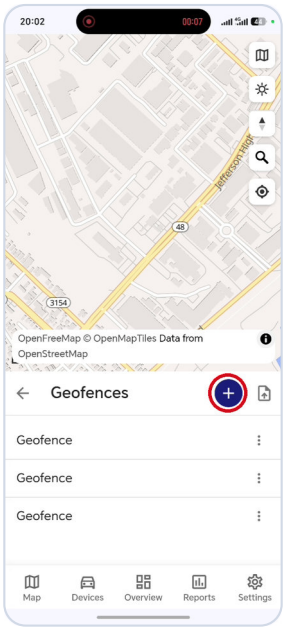

Tap the blue + button to create a new geofence.

3 Draw the area

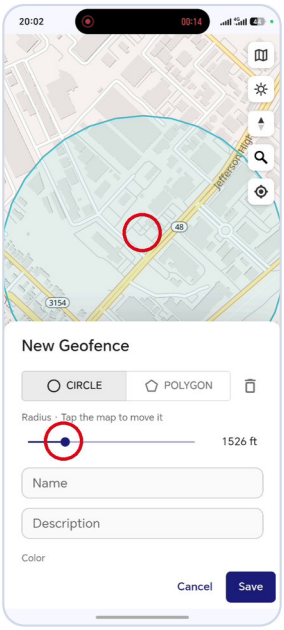

Choose Circle (or Polygon). Tap the map to set the center, drag the slider to set the size.

4 Name and color

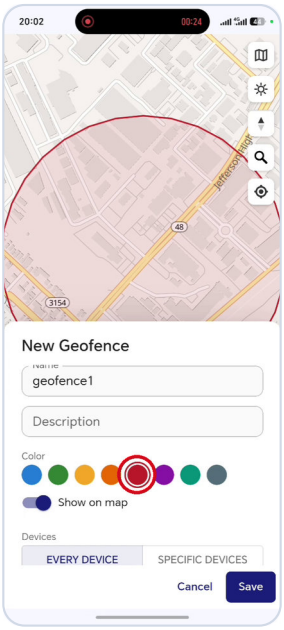

Type a name (e.g. Yard, Customer) and pick a color for the map.

5 Choose vehicles

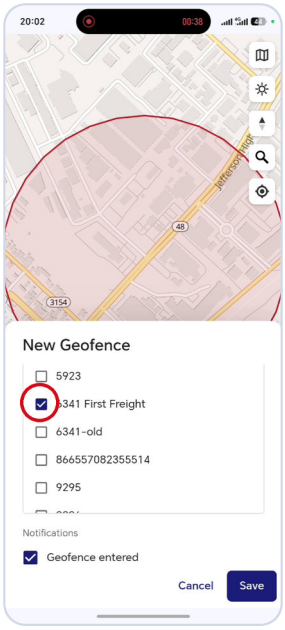

Every device = all current vehicles. Specific devices = tick only the ones you need.

6 Alerts and Save

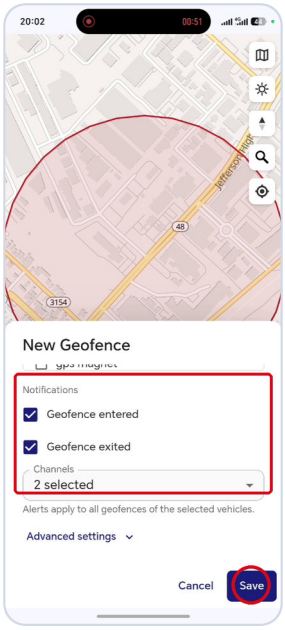

Tick Geofence entered / exited, pick channels (Web, Email) and tap Save.

7 Done

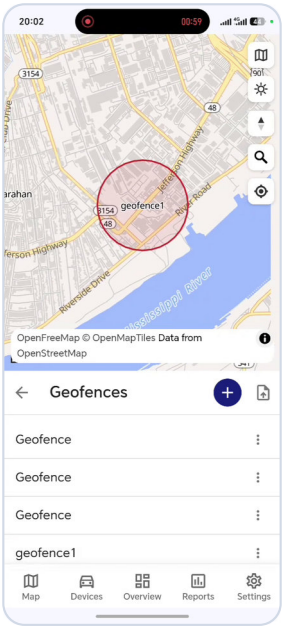

The geofence is saved, listed and shown on the map.

8 You get alerts

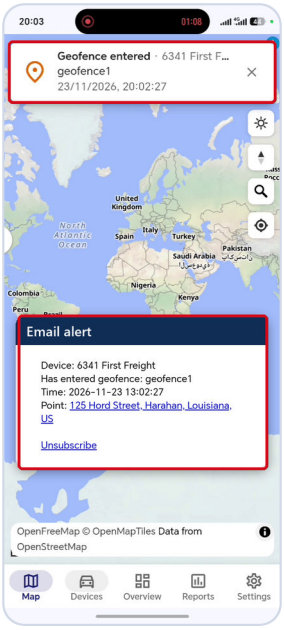

A pop-up in the app and an email each time a vehicle enters or exits.

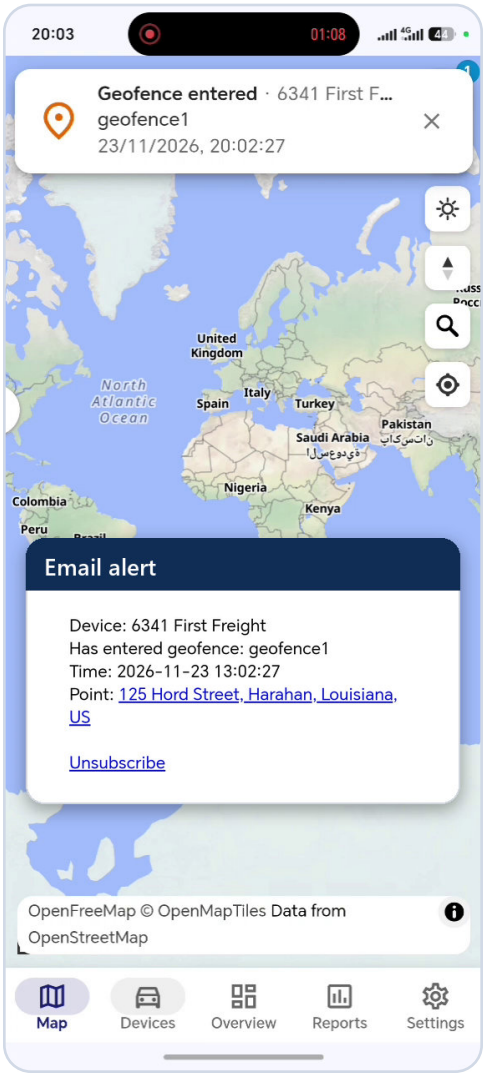

What you receive

- In the app: a pop-up at the top of the screen with the vehicle, geofence name and time.
- By email (if Email channel is selected): vehicle, geofence, time and the address as a link.
- All alerts are saved under the bell icon (Events). Tap an event to see where it happened on the map.

Tips

- Vehicles added later are NOT linked automatically. Open the geofence and add them.
- Use Polygon for areas that are not round, like a long yard or a street.
- To edit or delete a geofence, open Settings > Geofences and tap the three dots next to it.
- Make the circle a little bigger than the real area so GPS drift does not cause false alerts.

Events: see every alert later

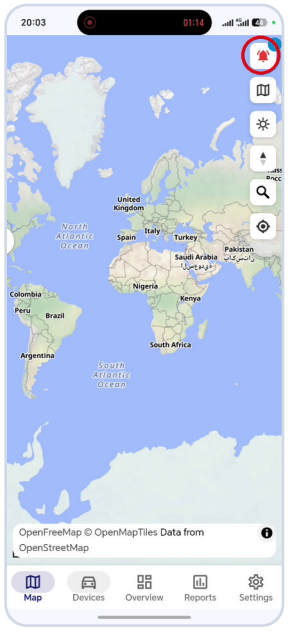

1. Tap the bell



2. Tap an event

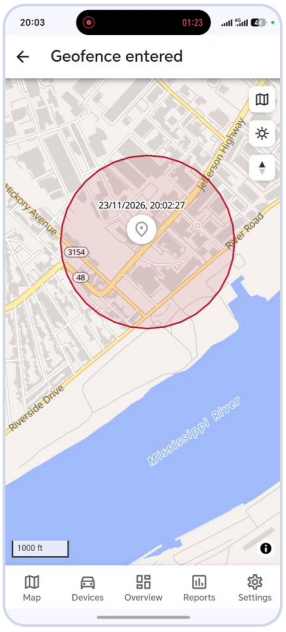

3. See it on the map