Geofence: Around a Vehicle

Create a zone straight from the vehicle card

Need a geofence where a vehicle is right now (yard, customer, parking)? The center and the vehicle are filled in for you. To draw a zone anywhere on the map, see "Geofence: Any Location".

1 Tap the vehicle

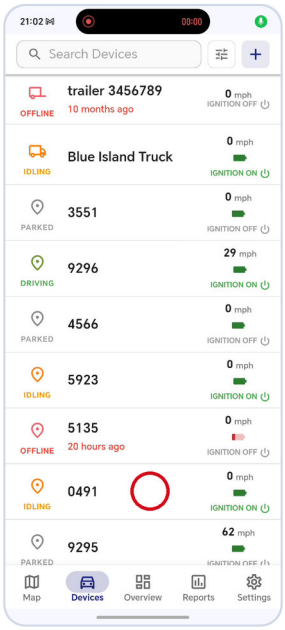

Open Devices and tap the vehicle you want to watch.

2 Create Geofence

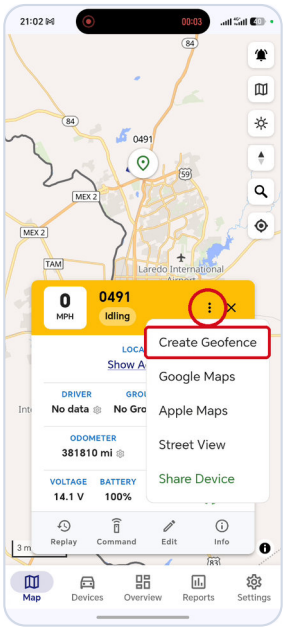

On the vehicle card tap the three dots, then Create Geofence.

3 Ready-made circle

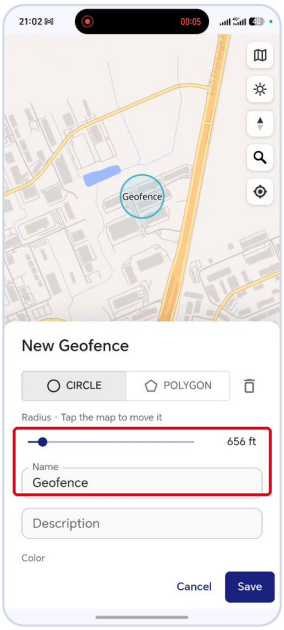

The circle is placed around the vehicle and gets a name. Change size or name if you want.

4 Vehicle selected

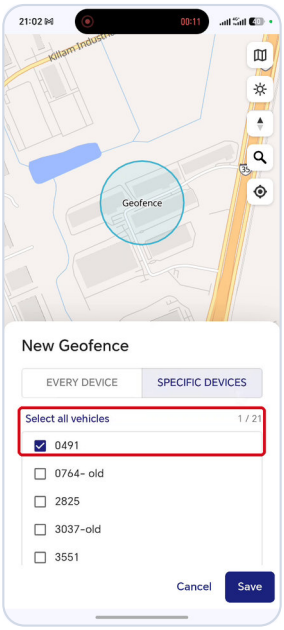

Specific devices is already set to this vehicle (1 / 21). You can add more.

5 Alerts and Save

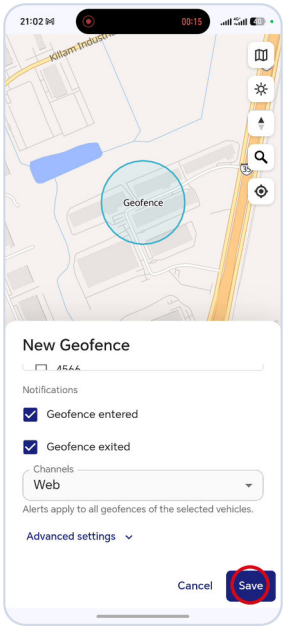

Check Geofence entered / exited and the channels, then tap Save.

6 Saved

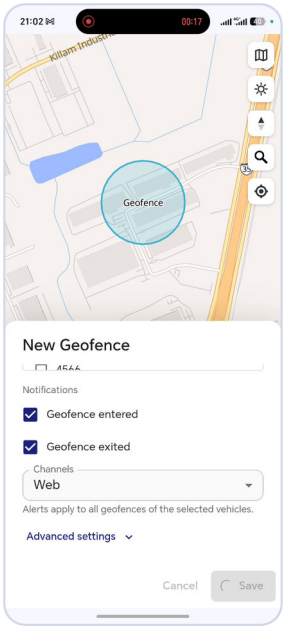

The new geofence is added to the Geofences list.

7 Alert

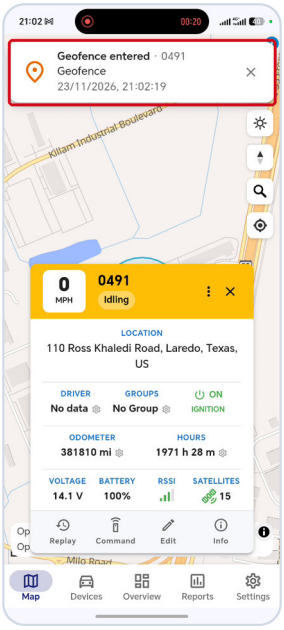

When the vehicle enters or leaves, you get an alert.

8 On the map

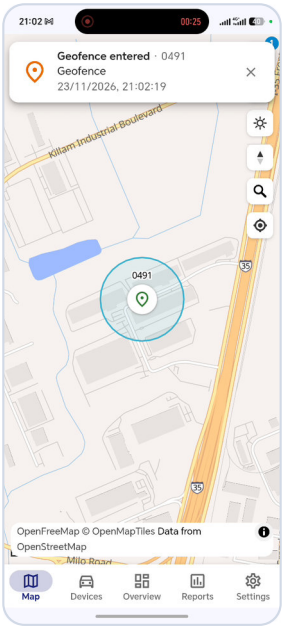

The geofence is shown on the map around the vehicle.

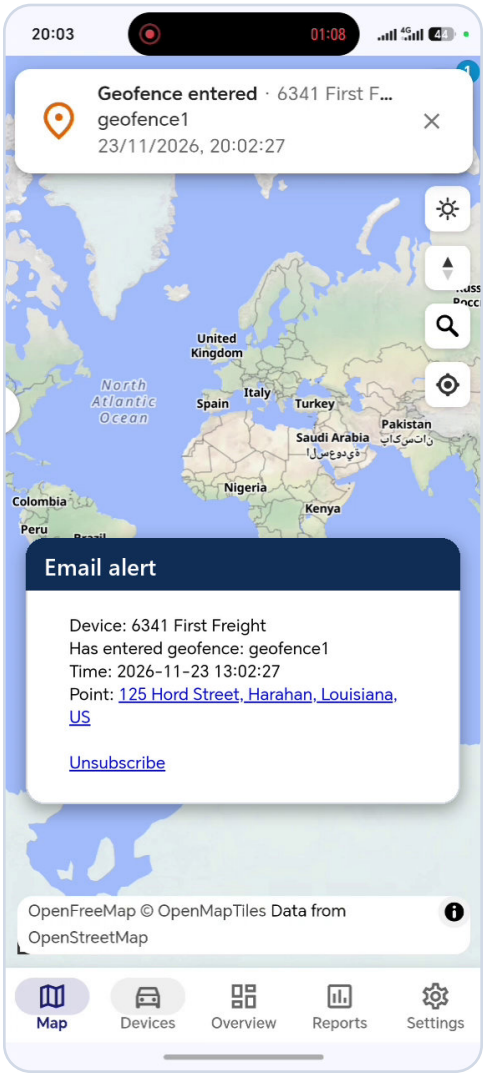

What you receive

- In the app: a pop-up at the top of the screen with the vehicle, geofence name and time.
- By email (if Email channel is selected): vehicle, geofence, time and the address as a link.
- All alerts are saved under the bell icon (Events). Tap an event to see where it happened on the map.

Tips

- The circle is centered on the vehicle's current position. Create it while the vehicle is at the right place.
- Default size is 656 ft. Drag the slider to make it bigger or smaller before you tap Save.
- Give it a clear name (e.g. Main Yard) instead of the default "Geofence".
- Only this vehicle is selected. Tick other vehicles if the zone should work for them too.

Events: see every alert later

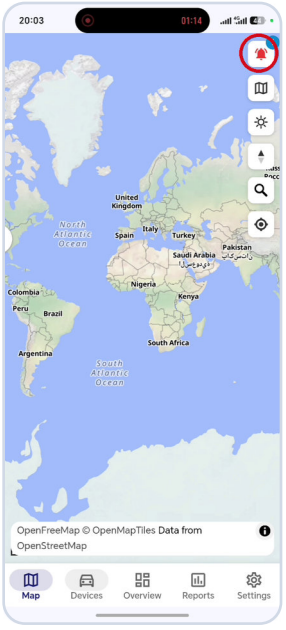

1. Tap the bell



2. Tap an event

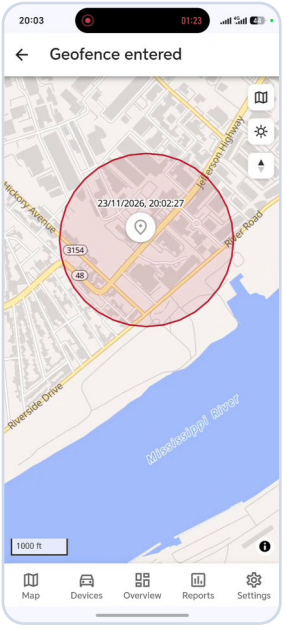

3. See it on the map